












Legend

-  Green Street
-  Highway
-  Primary Arterials
-  Primary 4 Lane Streets
-  2 Lane Streets
-  Access Streets
-  Optional Street Extension
-  Full Access Intersections (off of Primary Streets)
-  Existing LRT & Station
-  Parks, Open Space, and Green Street Connections
-  Bluff (800' contour)